

Do your part: Protect Maine waters from invasive plants and animals.

CLEAN plant debris, mud and algae from all boating and fishing gear and dispose in trash.

DRAIN live well, bilge water, and engine water away from waterbody.

DRY any gear that comes into contact with water.



Avoid fines by making sure that you are not transporting aquatic plants.

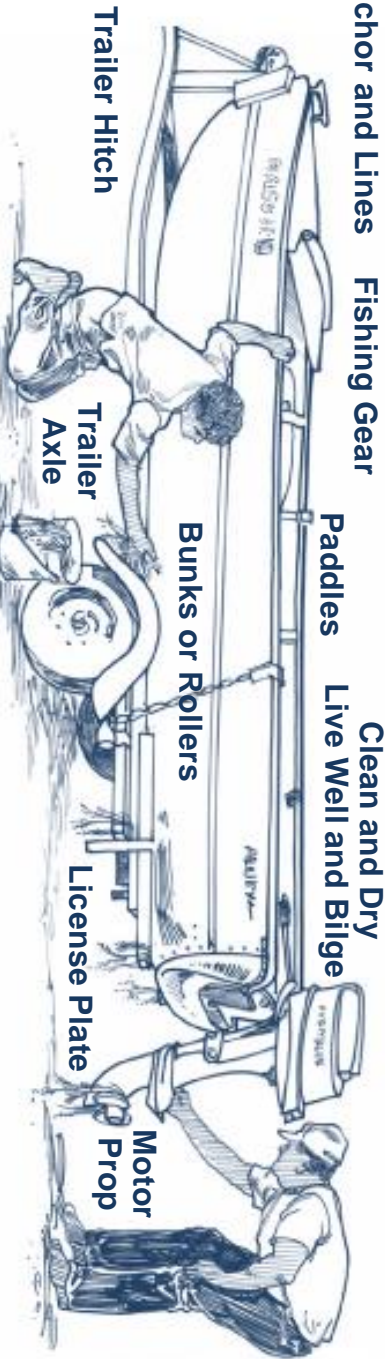
Up to **\$2,500** for transporting any aquatic plant

Up to **\$500** for failing to affix the invasive species sticker to your motorized craft (including seaplanes)

To report a violation,
call (800) 452-4664



Funds from invasive species sticker sales protect native Maine plants, animals and habitat.



CLEAN boat, trailer, and gear. **DRAIN** and let **DRY**.



Protect Maine Waters

Stop Aquatic Hitchhikers



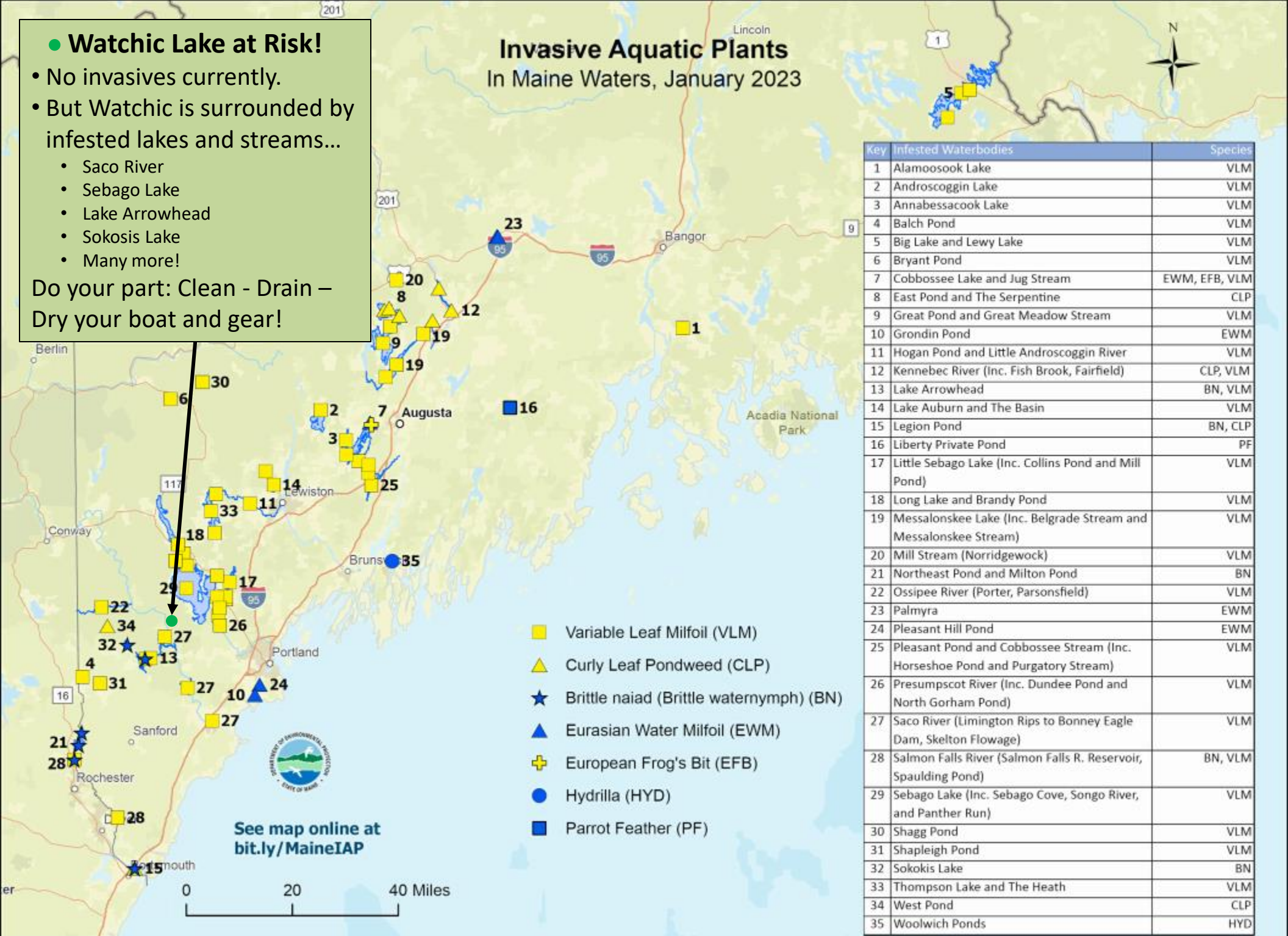
MAINE DEPARTMENT OF
ENVIRONMENTAL PROTECTION
www.maine.gov/dep/water/invasives
2023

Invasive Aquatic Plants In Maine Waters, January 2023

● Watchic Lake at Risk!


- No invasives currently.
- But Watchic is surrounded by infested lakes and streams...
 - Saco River
 - Sebago Lake
 - Lake Arrowhead
 - Sokosis Lake
 - Many more!

Do your part: Clean - Drain -
Dry your boat and gear!



Key	Infested Waterbodies	Species
1	Alamoosook Lake	VLM
2	Androscoggin Lake	VLM
3	Annabessacook Lake	VLM
4	Balch Pond	VLM
5	Big Lake and Lewy Lake	VLM
6	Bryant Pond	VLM
7	Cobbossee Lake and Jug Stream	EWM, EFB, VLM
8	East Pond and The Serpentine	CLP
9	Great Pond and Great Meadow Stream	VLM
10	Grondin Pond	EWM
11	Hogan Pond and Little Androscoggin River	VLM
12	Kennebec River (Inc. Fish Brook, Fairfield)	CLP, VLM
13	Lake Arrowhead	BN, VLM
14	Lake Auburn and The Basin	VLM
15	Legion Pond	BN, CLP
16	Liberty Private Pond	PF
17	Little Sebago Lake (Inc. Collins Pond and Mill Pond)	VLM
18	Long Lake and Brandy Pond	VLM
19	Messalonskee Lake (Inc. Belgrade Stream and Messalonskee Stream)	VLM
20	Mill Stream (Norridgewock)	VLM
21	Northeast Pond and Milton Pond	BN
22	Ossipee River (Porter, Parsonsfield)	VLM
23	Palmyra	EWM
24	Pleasant Hill Pond	EWM
25	Pleasant Pond and Cobbossee Stream (Inc. Horseshoe Pond and Purgatory Stream)	VLM
26	Presumpscot River (Inc. Dundee Pond and North Gorham Pond)	VLM
27	Saco River (Limington Rips to Bonney Eagle Dam, Skelton Flowage)	VLM
28	Salmon Falls River (Salmon Falls R. Reservoir, Spaulding Pond)	BN, VLM
29	Sebago Lake (Inc. Sebago Cove, Songo River, and Panther Run)	VLM
30	Shagg Pond	VLM
31	Shapleigh Pond	VLM
32	Sokosis Lake	BN
33	Thompson Lake and The Heath	VLM
34	West Pond	CLP
35	Woolwich Ponds	HYD

See map online at
bit.ly/MaineIAP



Find out more: www.maine.gov/dep/water/invasives